TAZEWELL COUNTY, VA

VDOT
Virginia Department of Transportation

COUNTY ROAD MAP

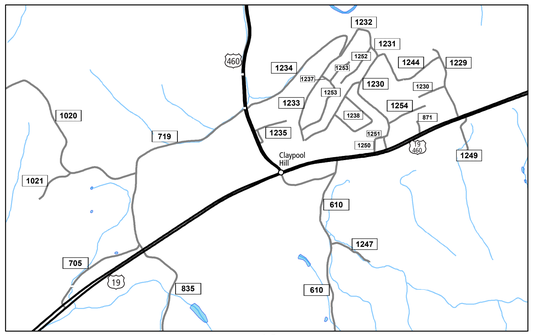

16
CLAYPOOL HILL AREA
(four times map scale)

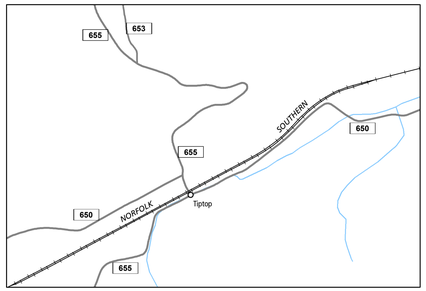

3
TIPTOP AREA
(four times map scale)

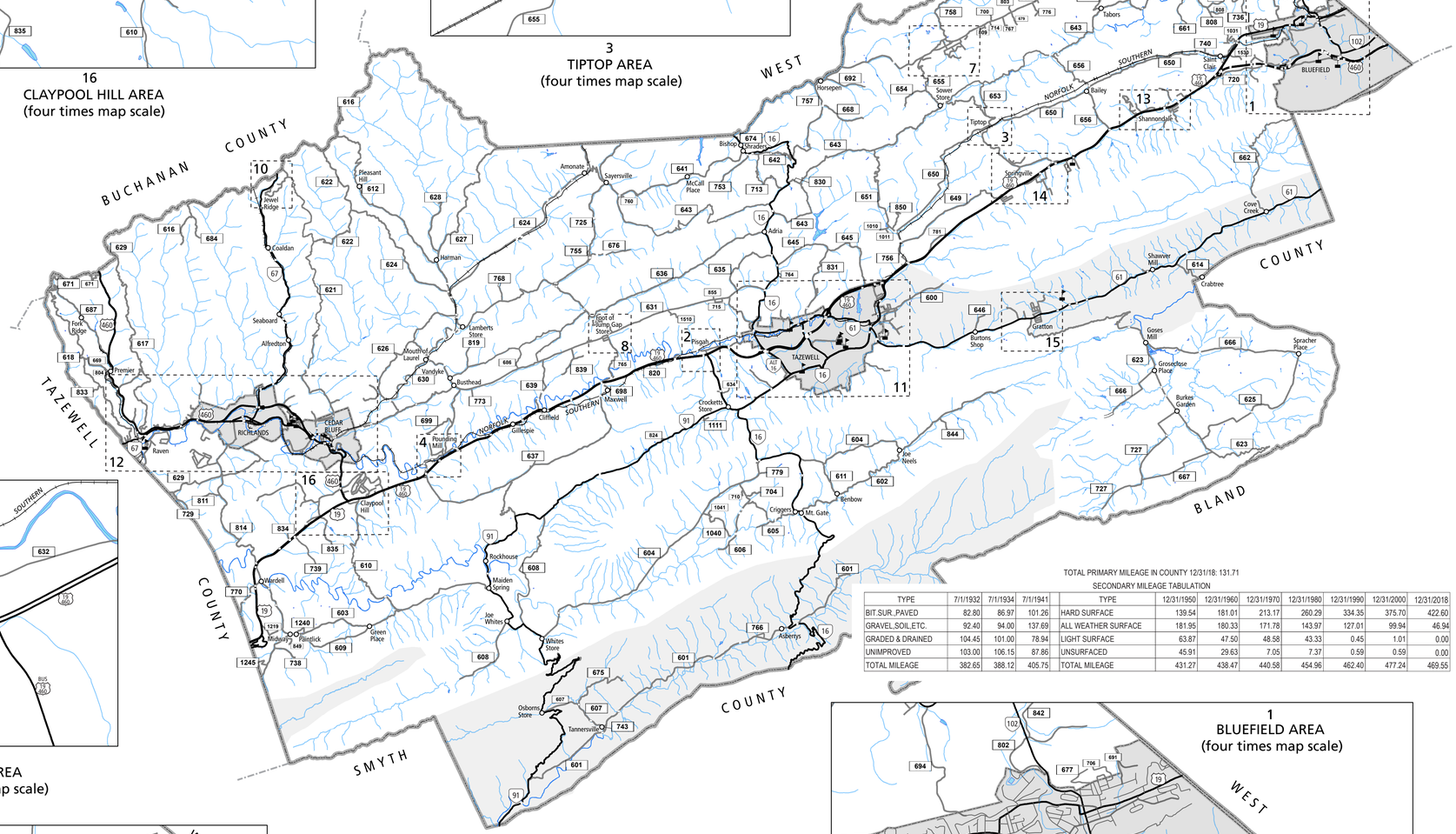

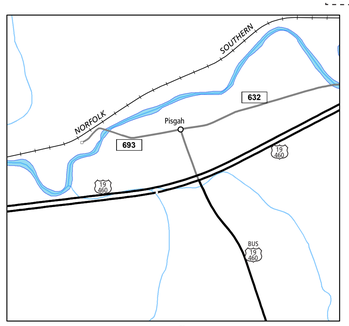

2
PISGAH AREA
(four times map scale)

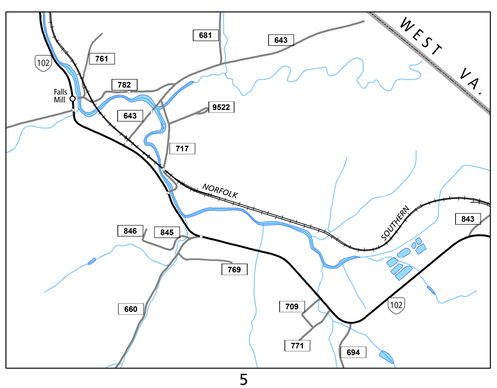

5
FALLS MILL AREA
(four times map scale)

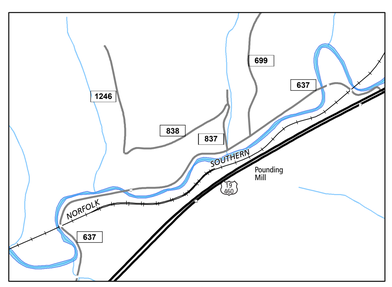

4
POUNDING MILL AREA
(four times map scale)

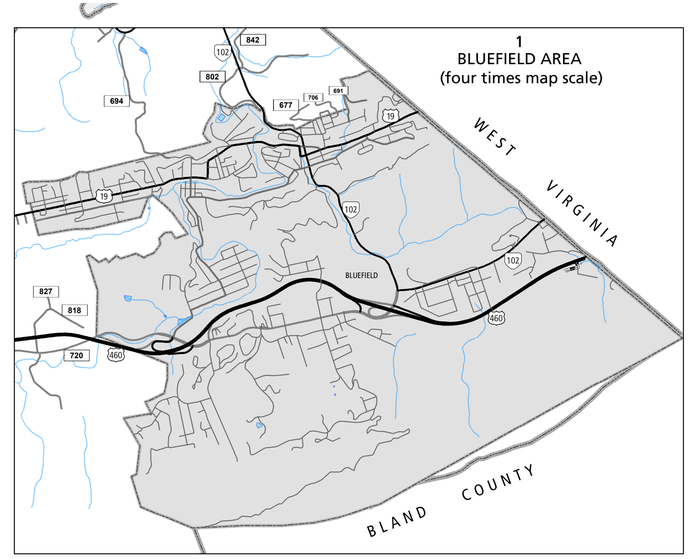

1
BLUEFIELD AREA
(four times map scale)

TOTAL PRIMARY MILEAGE IN COUNTY 12/31/18: 131.71

SECONDARY MILEAGE TABULATION

TYPE	7/1/1932	7/1/1934	7/1/1941	TYPE	12/31/1950	12/31/1960	12/31/1970	12/31/1980	12/31/1990	12/31/2000	12/31/2018
BIT.SUR.,PAVED	82.80	86.97	101.26	HARD SURFACE	139.54	181.01	213.17	260.29	334.35	375.70	422.60
GRAVEL,SOIL,ETC.	92.40	94.00	137.69	ALL WEATHER SURFACE	181.95	180.33	171.78	143.97	127.01	99.94	46.94
GRADED & DRAINED	104.45	101.00	78.94	LIGHT SURFACE	63.87	47.50	48.58	43.33	0.45	1.01	0.00
UNIMPROVED	103.00	106.15	87.86	UNSURFACED	45.91	29.63	7.05	7.37	0.59	0.59	0.00
TOTAL MILEAGE	382.65	388.12	405.75	TOTAL MILEAGE	431.27	438.47	440.58	454.96	462.40	477.24	469.55

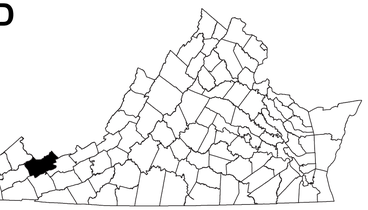

TAZEWELL COUNTY

ROAD CLASSIFICATIONS

- Frontage Road
- Secondary Route
- State Route
- U.S. Route
- Urban Road
- LightSurface
- DividedHwyInterstate
- AllWeatherSurface
- Unsurfaced
- otherSurface
- BikeRoutes
- AppalachianTrail

MISCELLANEOUS

- Schools
- Seaports
- Park_RideLots

AIRPORTS

- Commercial
- General
- Military

RAILROADS

- Metro
- VARailroads

BOUNDARIES

- MilitaryAreas
- MagisterialDistricts
- Incorp_Areas
- Natural_LandCover

MILES
0 1 2 3 4
0 1 2 3 4 5 6
KILOMETERS

The accuracy or completeness of this map is not guaranteed or warranted.
Map depicts state-maintained highway network as of September 1, 2019.
Copyright © 2020 by Commonwealth of Virginia
Department of Transportation, All Rights Reserved

AN INVENTORY OF STATE MAINTAINED ROADS