ROCKINGHAM COUNTY, VA

VDOT
Virginia Department of Transportation

N
W E
S

COUNTY ROAD MAP

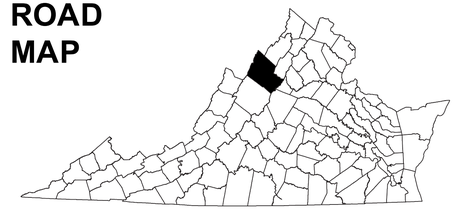

ROCKINGHAM COUNTY

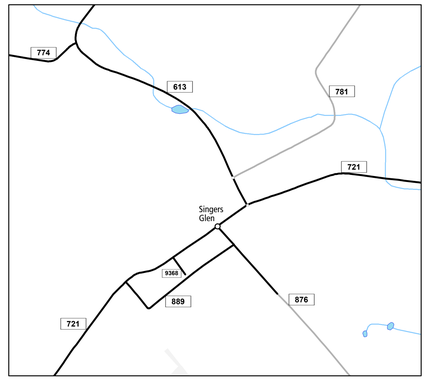

1
SINGERS GLEN AREA
(four times map scale)

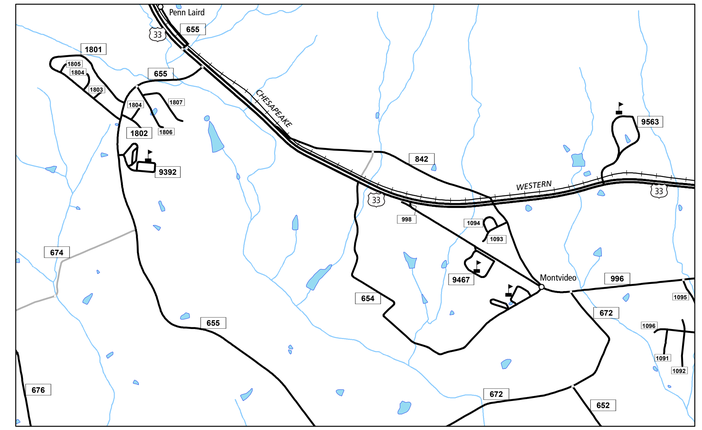

3
PENN LAIRD - MONTVIDEO AREA
(four times map scale)

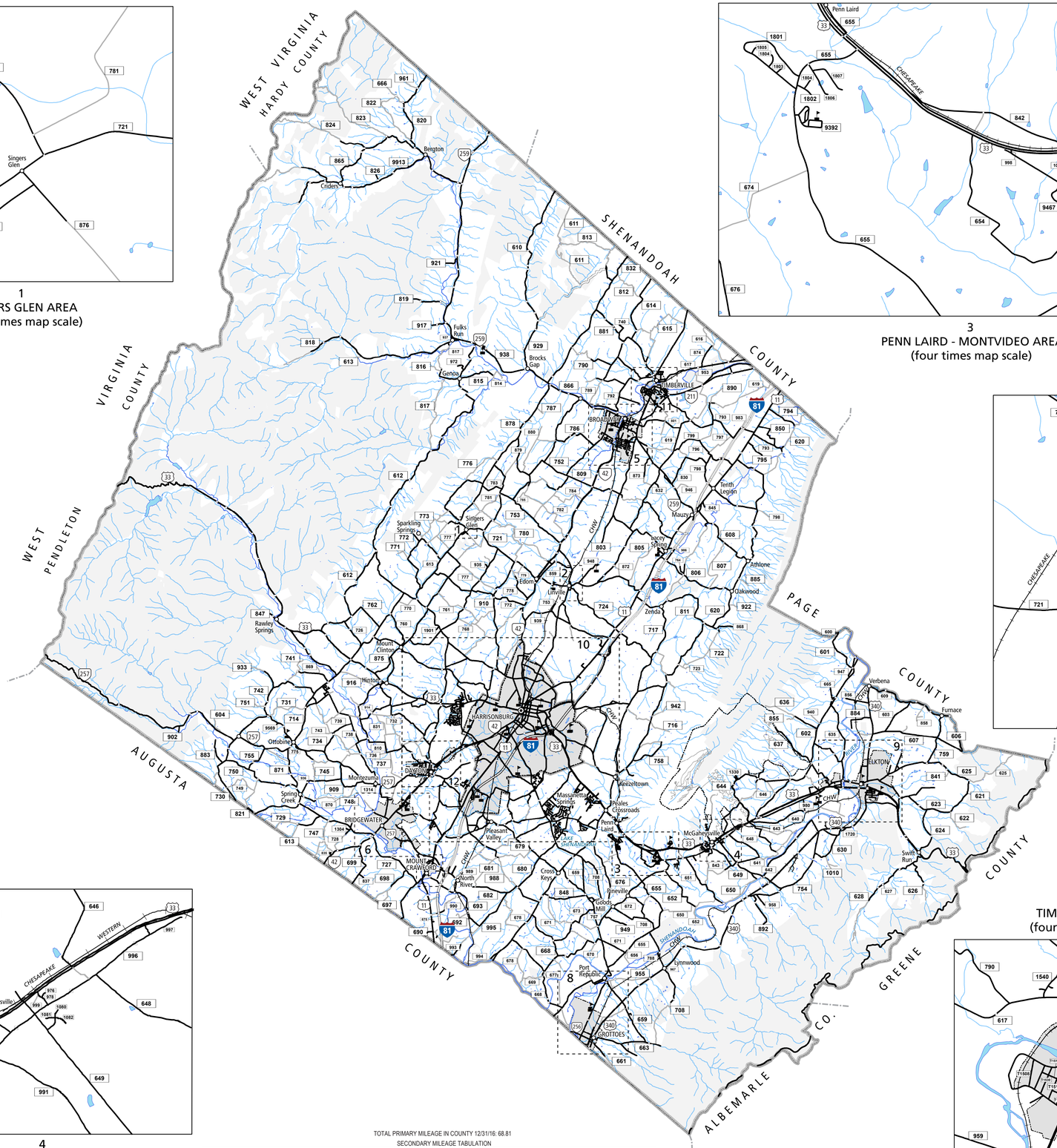

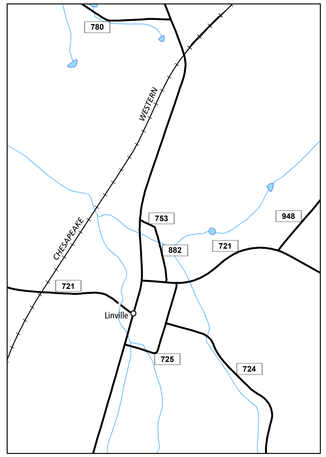

2
LINVILLE AREA
(four times map scale)

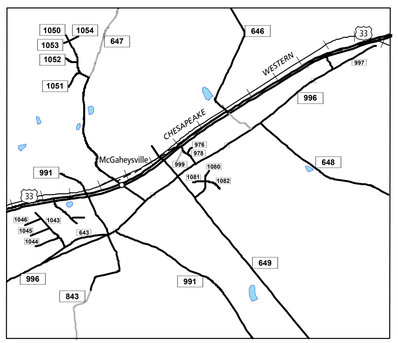

4
Mc GAHEYSVILLE AREA
(four times map scale)

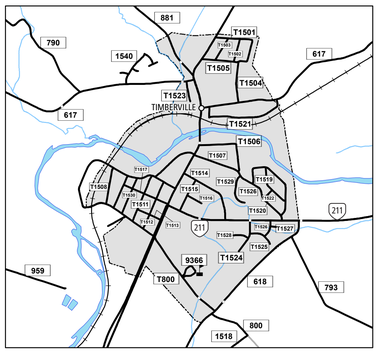

11
TIMBERVILLE AREA
(four times map scale)

TOTAL PRIMARY MILEAGE IN COUNTY 12/31/16: 68.81

SECONDARY MILEAGE TABULATION

TYPE	07/01/1932	07/01/1934	07/01/1941	TYPE	12/31/1950	12/31/1960	12/31/1970	12/31/1980	12/31/1990	12/31/2000	12/31/2016
BIT.SUR.,PAVED	219.70	224.55	281.92	HARD SURFACE	387.47	478.98	576.62	637.87	624.08	642.89	650.09
GRAVEL,SOIL,ETC.	213.35	257.30	332.43	ALL WEATHER SURFACE	107.51	243.11	269.64	227.95	213.90	212.15	200.38
GRADED & DRAINED	0.00	5.95	43.60	LIGHT SURFACE	281.36	148.48	41.65	38.08	26.17	26.17	24.34
UNIMPROVED	475.75	390.65	215.01	UNSURFACED	70.37	1.53	0.73	0.90	4.20	3.87	4.33
TOTAL MILEAGE	908.80	878.45	872.96	TOTAL MILEAGE	846.71	872.10	888.64	904.80	868.35	885.08	879.16

ROAD CLASSIFICATIONS

- Frontage Road
- Secondary Route
- State Route
- U.S. Route
- Urban Road
- LightSurface
- DividedHwyInterstate
- AllWeatherSurface
- Unsurfaced
- otherSurface
- BikeRoutes
- AppalachianTrail

MISCELLANEOUS

- Schools
- Seaports
- Park_RideLots

AIRPORTS

- Commercial
- General
- Millitary

RAILROADS

- Metro
- VARailroads

BOUNDARIES

- MilitaryAreas
- MagisterialDistricts
- Incorp_Areas
- Natural_LandCover

0 1.25 2.5 5 7.5 10 Miles

The accuracy or completeness of this map is not guaranteed or warranted.
Map depicts state-maintained highway network as of September 1, 2017.
Copyright © 2017 by Commonwealth of Virginia
Department of Transportation, All Rights Reserved

AN INVENTORY OF STATE MAINTAINED ROADS