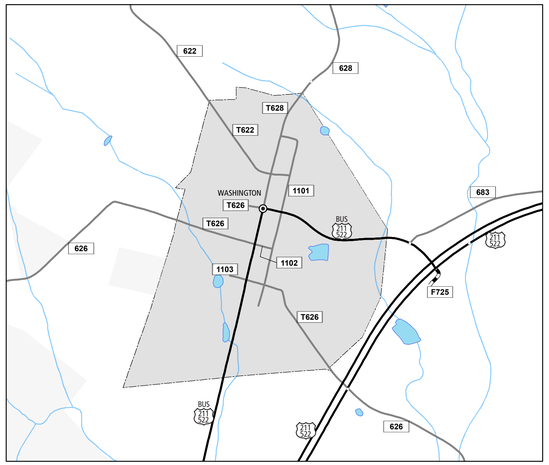

1
WASHINGTON AREA
(four times map scale)

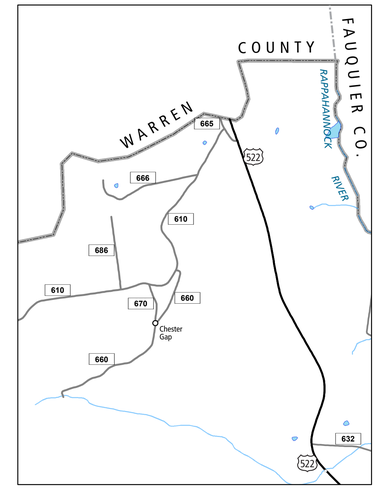

2
CHESTER GAP AREA
(four times map scale)

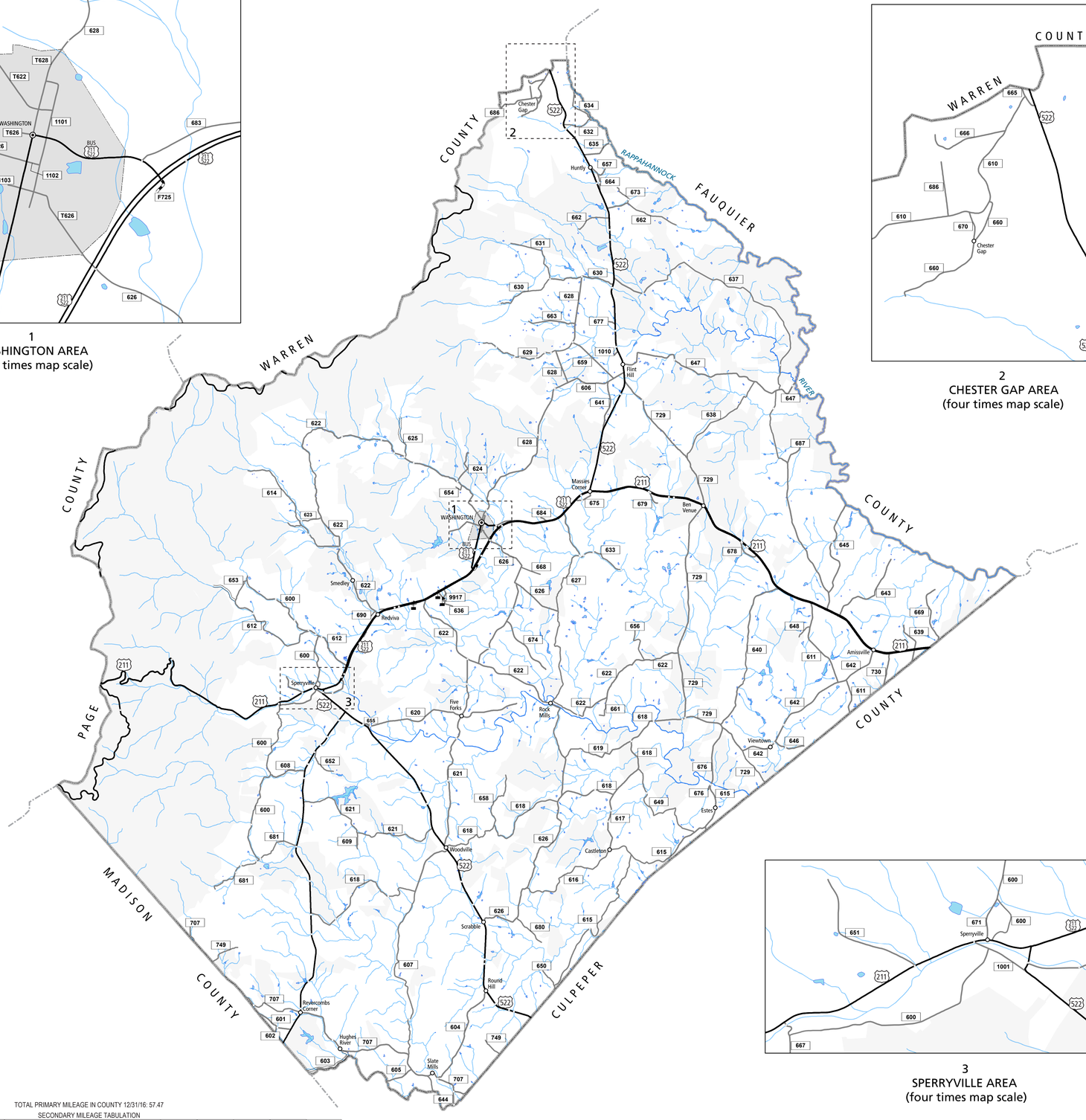

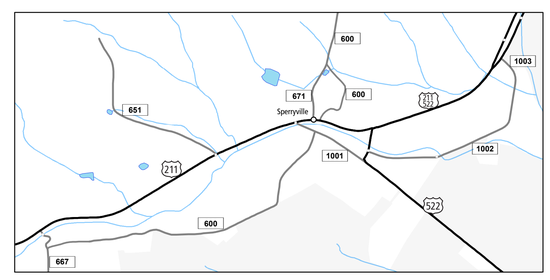

3
SPERRYVILLE AREA
(four times map scale)

TOTAL PRIMARY MILEAGE IN COUNTY 12/31/16: 57.47

SECONDARY MILEAGE TABULATION

TYPE	7/1/1932	7/1/1934	7/1/1941	TYPE	12/31/1950	12/31/1960	12/31/1970	12/31/1980	12/31/1990	12/31/2000	12/31/2016
BIT.SUR.,PAVED	0.85	0.85	3.20	HARD SURFACE	11.75	55.89	74.16	94.58	110.95	112.06	138.17
GRAVEL,SOIL,ETC.	0.00	58.56	127.60	ALL WEATHER SURFACE	138.15	112.16	98.92	80.47	67.65	67.76	51.88
GRADED & DRAINED	0.00	8.35	27.33	LIGHT SURFACE	17.25	18.29	39.80	34.50	36.56	36.24	26.59
UNIMPROVED	201.15	132.40	43.96	UNSURFACED	44.42	29.99	8.61	8.61	2.75	2.75	2.75
TOTAL MILEAGE	202.00	200.16	202.09	TOTAL MILEAGE	211.57	216.33	221.49	218.16	217.91	218.81	219.39

RAPPAHANNOCK COUNTY, VA

VDOT
Virginia Department of Transportation

N
W E
S

COUNTY ROAD MAP

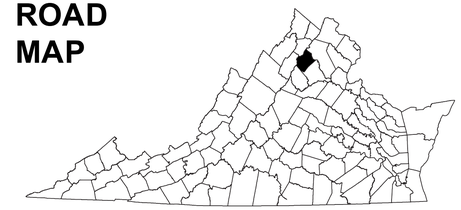

RAPPAHANNOCK COUNTY

ROAD CLASSIFICATIONS

- Frontage Road
- Secondary Route
- State Route
- U.S. Route
- Urban Road
- LightSurface
- DividedHwyInterstate
- AllWeatherSurface
- Unsurfaced
- otherSurface
- BikeRoutes
- AppalachianTrail

MISCELLANEOUS

- Schools
- Seaports
- Park_RideLots

AIRPORTS

- Commercial
- General
- Millitary

RAILROADS

- Metro
- VARailroads

BOUNDARIES

- MilitaryAreas
- MagisterialDistricts
- Incorp_Areas
- Natural_LandCover

MILES
0 1 2 3 4
0 1 2 3 4 5 6
KILOMETERS

The accuracy or completeness of this map is not guaranteed or warranted.
Map depicts state-maintained highway network as of May 1, 2017.
Copyright © 2017 by Commonwealth of Virginia
Department of Transportation, All Rights Reserved

AN INVENTORY OF STATE MAINTAINED ROADS