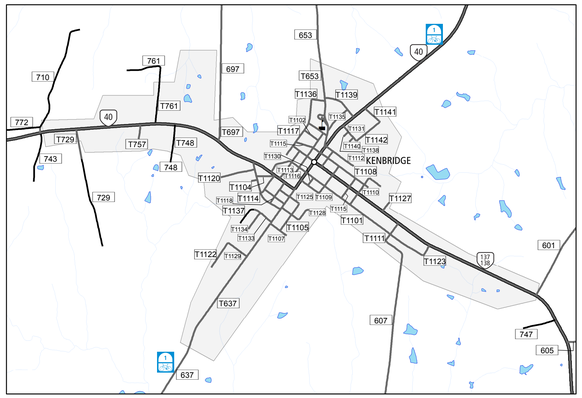


2
KENBRIDGE AREA
(four times map scale)

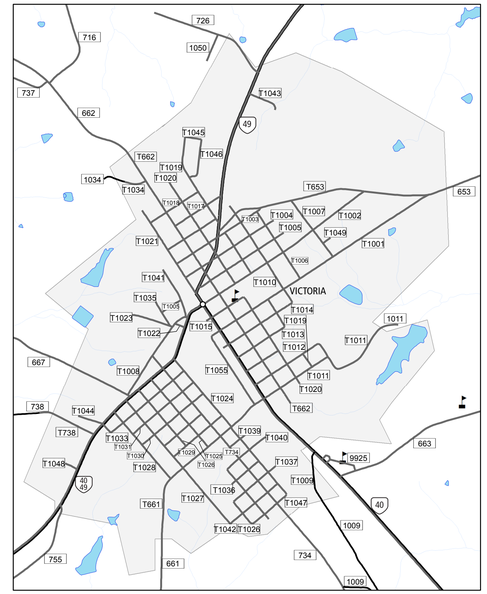


1
VICTORIA AREA
(six times map scale)

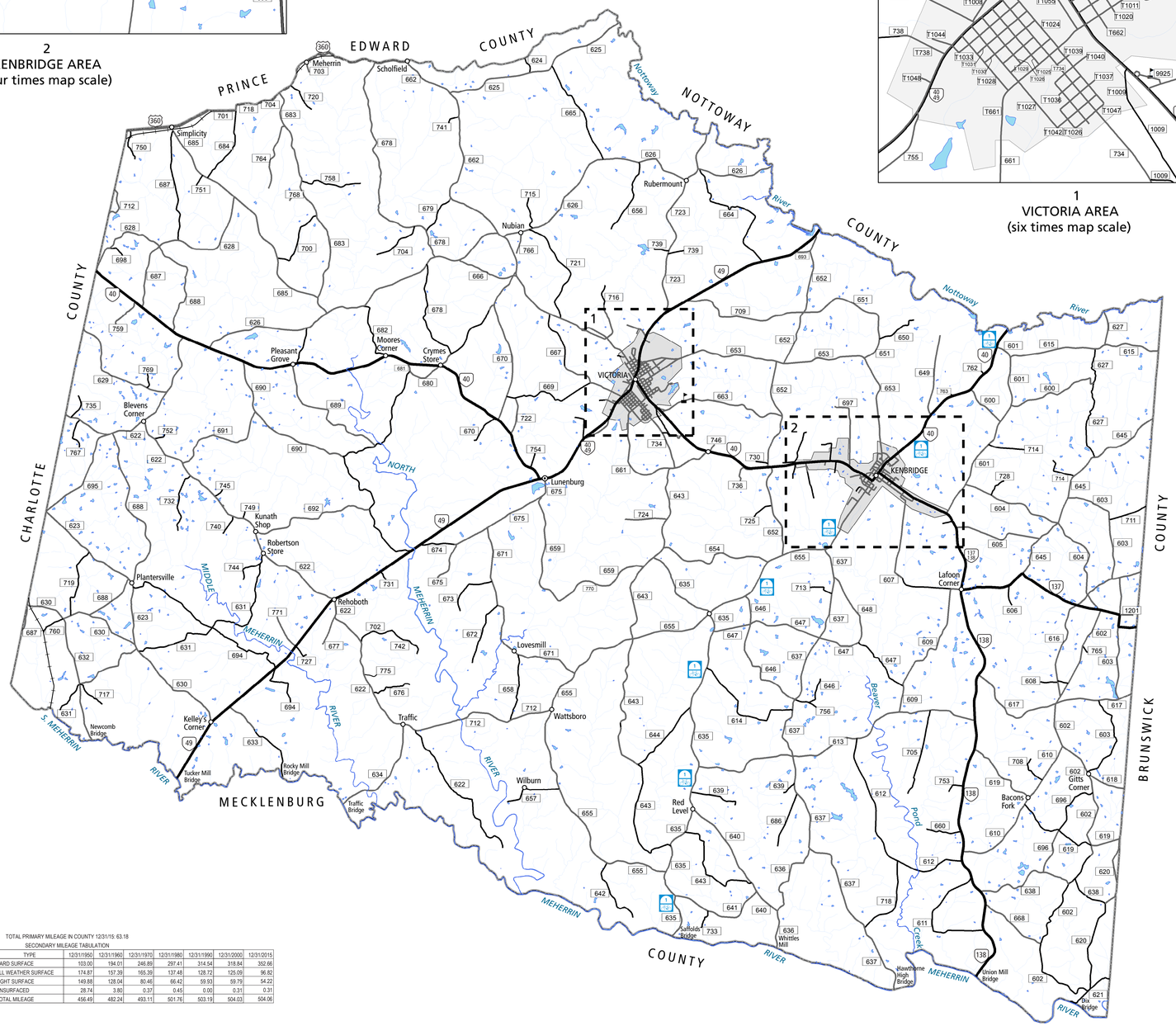


TOTAL PRIMARY MILEAGE IN COUNTY 12/31/15: 63.18

SECONDARY MILEAGE TABULATION

| TYPE | 7/1/1932 | 7/1/1934 | 7/1/1941 | TYPE | 12/31/1950 | 12/31/1960 | 12/31/1970 | 12/31/1980 | 12/31/1990 | 12/31/2000 | 12/31/2015 |
|---|---|---|---|---|---|---|---|---|---|---|---|
| BIT.SUR.,PAVED | 0.60 | 6.00 | 59.21 | HARD SURFACE | 103.00 | 194.01 | 246.89 | 297.41 | 314.54 | 318.84 | 352.66 |
| GRAVEL,SOIL,ETC. | 83.80 | 199.21 | 213.32 | ALL WEATHER SURFACE | 174.87 | 157.39 | 165.39 | 137.48 | 128.72 | 125.09 | 96.82 |
| GRADED & DRAINED | 96.75 | 88.53 | 143.90 | LIGHT SURFACE | 149.88 | 128.04 | 80.46 | 66.42 | 59.93 | 59.79 | 54.22 |
| UNIMPROVED | 252.50 | 133.53 | 5.05 | UNSURFACED | 28.74 | 3.80 | 0.37 | 0.45 | 0.00 | 0.31 | 0.31 |
| TOTAL MILEAGE | 433.65 | 427.27 | 421.48 | TOTAL MILEAGE | 456.49 | 482.24 | 493.11 | 501.76 | 503.19 | 504.03 | 504.06 |

# LUNENBURG COUNTY, VA

VDOT
Virginia Department of Transportation

## COUNTY ROAD MAP

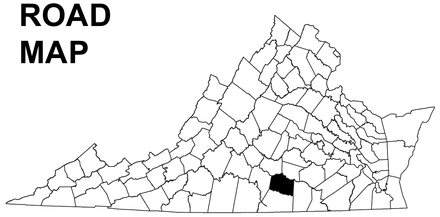

## LUNENBURG COUNTY

### ROAD CLASSIFICATIONS

- Frontage Road
- Secondary Route
- State Route
- U.S. Route
- Urban Road
- Light Surface
- Divided Hwy Interstate
- All Weather Surface
- Unsurfaced
- Other Surface
- Bike Routes
- AppalachianTrail

### MISCELLANEOUS

- Schools
- Seaports
- Park Ride Lots

### AIRPORTS

- Commercial
- General
- Millitary

### RAILROADS

- Metro
- Railroads
- Bridges

### BOUNDARIES

- Military Areas
- Magisterial Districts
- Incorporated Areas
- Natural Land Cover

MILES
0 1 2 3 4
0 1 2 3 4 5 6
KILOMETERS

The accuracy or completeness of this map is not guaranteed or warranted.
Map depicts state-maintained highway network as of June 1, 2016.
Copyright © 2016 by Commonwealth of Virginia
Department of Transportation, All Rights Reserved.

*AN INVENTORY OF STATE MAINTAINED ROADS*