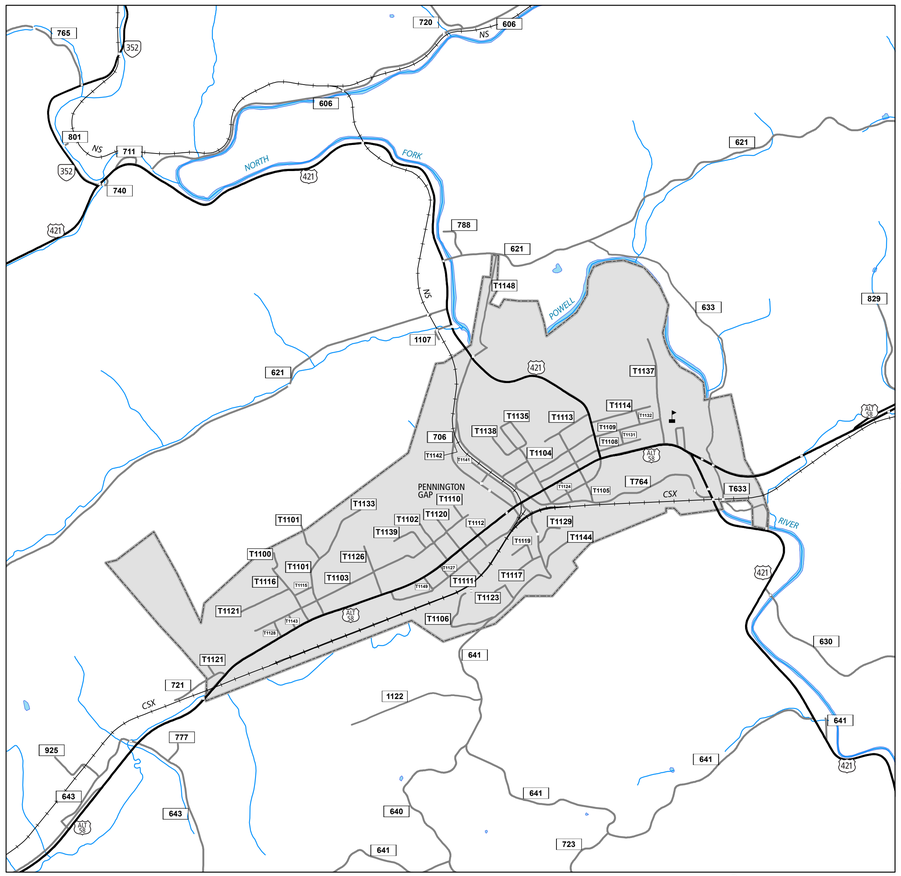

1
PENNINGTON GAP AREA AREA

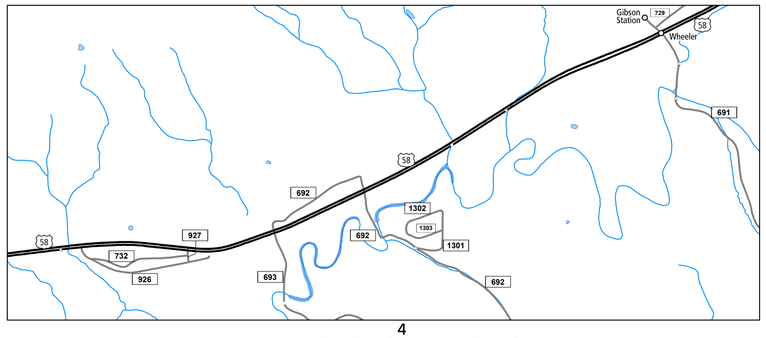

4
WHEELER AND GIBSON STATION AREA

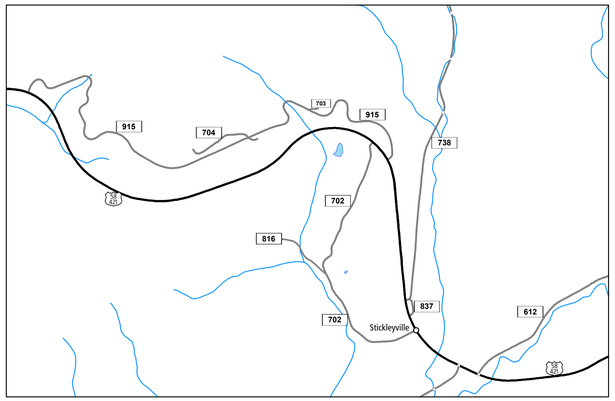

7
STICKLEYVILLE AREA

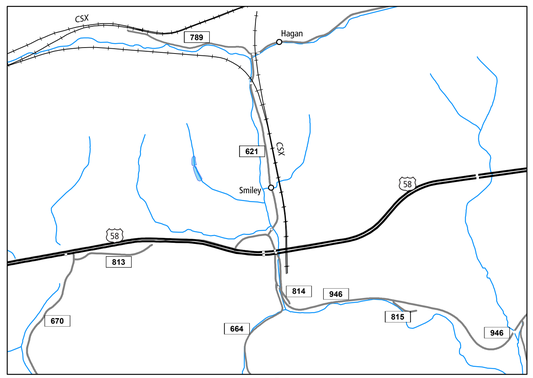

8
SMILEY AREA

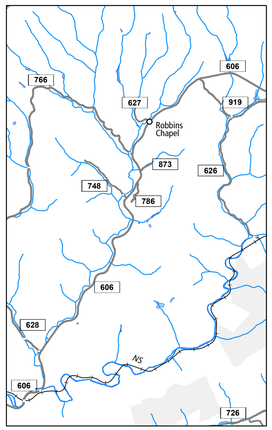

2
ROBBINS CHAPEL AREA

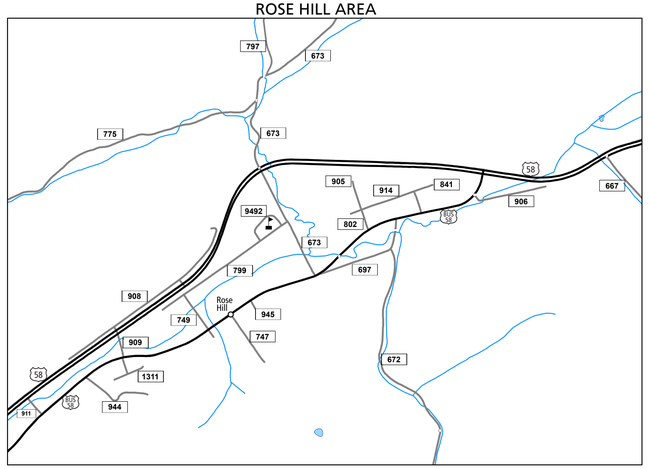

3
ROSE HILL AREA

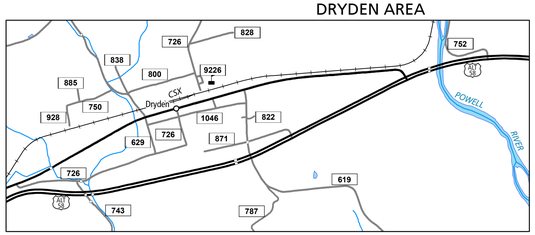

5
DRYDEN AREA

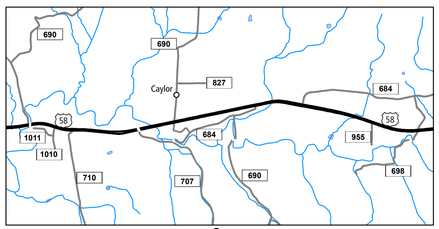

6
CAYLOR AREA

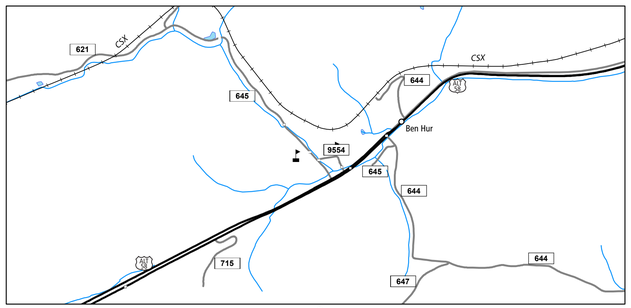

9
BEN HUR AREA

LEE COUNTY, VA

VDOT
Virginia Department of Transportation

N
W E
S

COUNTY ROAD MAP

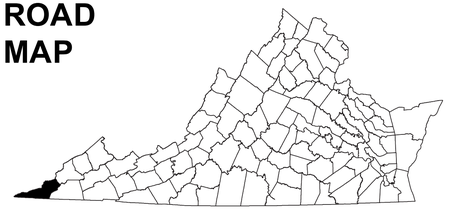

LEE COUNTY

ROAD CLASSIFICATIONS

- Frontage Road
- Secondary Route
- State Route
- U.S. Route
- Urban Road
- LightSurface
- DividedHwyInterstate
- AllWeatherSurface
- Unsurfaced
- otherSurface
- BikeRoutes
- AppalachianTrail

MISCELLANEOUS

- Schools
- Seaports
- Park_RideLots

AIRPORTS

- Commercial
- General
- Military

RAILROADS

- Metro
- VARailroads

BOUNDARIES

- MilitaryAreas
- MagisterialDistricts
- Incorp_Areas
- Natural_LandCover

FEET
0 880 1760 2640 3520
0 200 400 600 800 1000
METERS

The accuracy or completeness of this map is not guaranteed or warranted.
Map depicts state-maintained highway network as of September 1, 2019.
Copyright © 2019 by Commonwealth of Virginia
Department of Transportation, All Rights Reserved

AN INVENTORY OF STATE MAINTAINED ROADS
SUPPLEMENT SHEET A