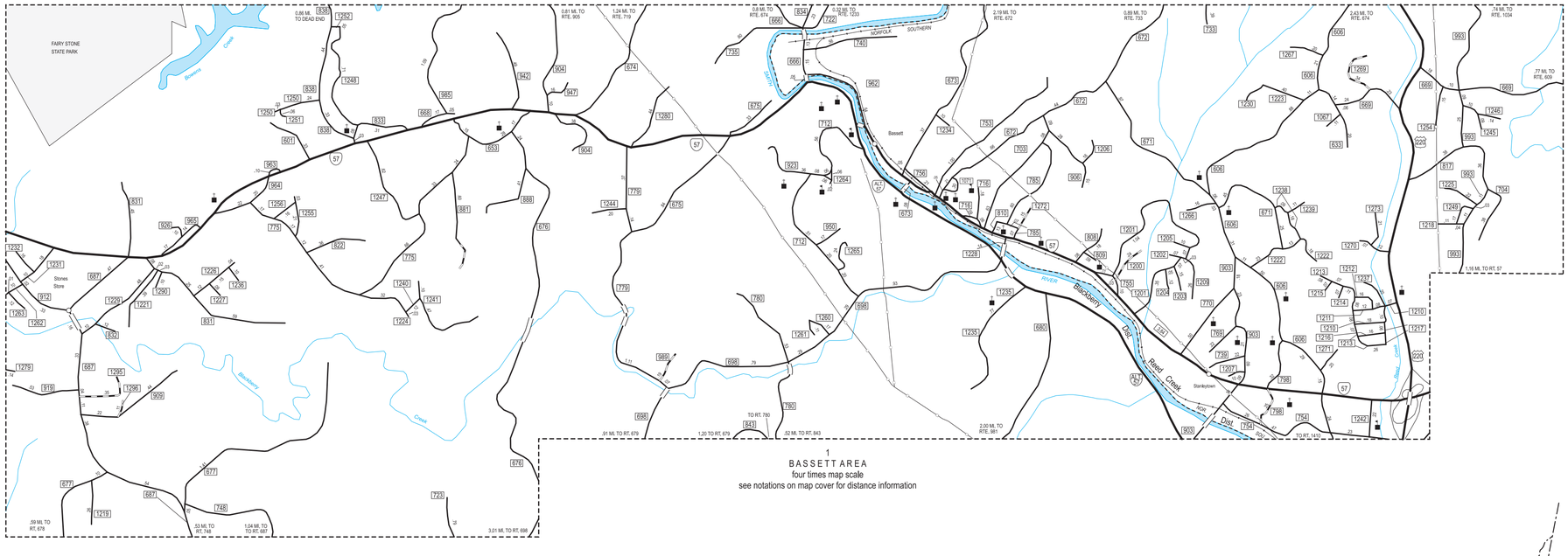

1
BASSETT AREA
four times map scale
see notations on map cover for distance information

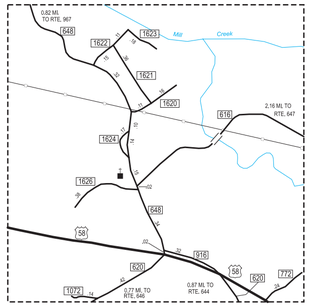

3
PIEDMONT ESTATES AREA
four times map scale
see notations on map cover for distance information

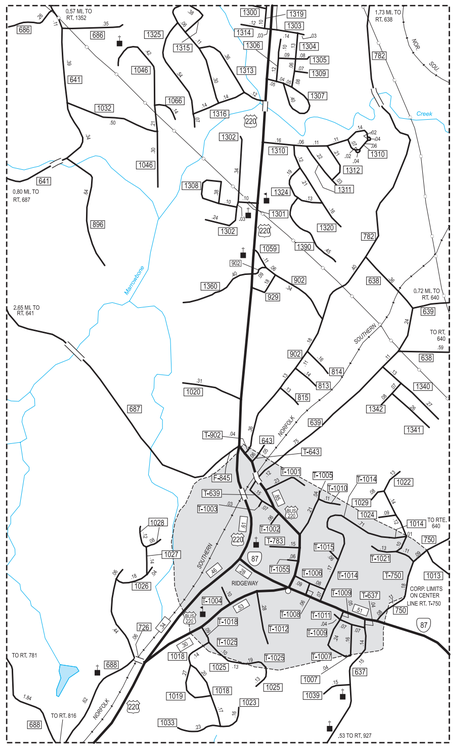

2
RIDGEWAY AREA
four times map scale
see notations on map cover for distance information

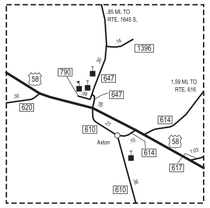

4
AXTON AREA
four times map scale
see notations on map cover for distance information

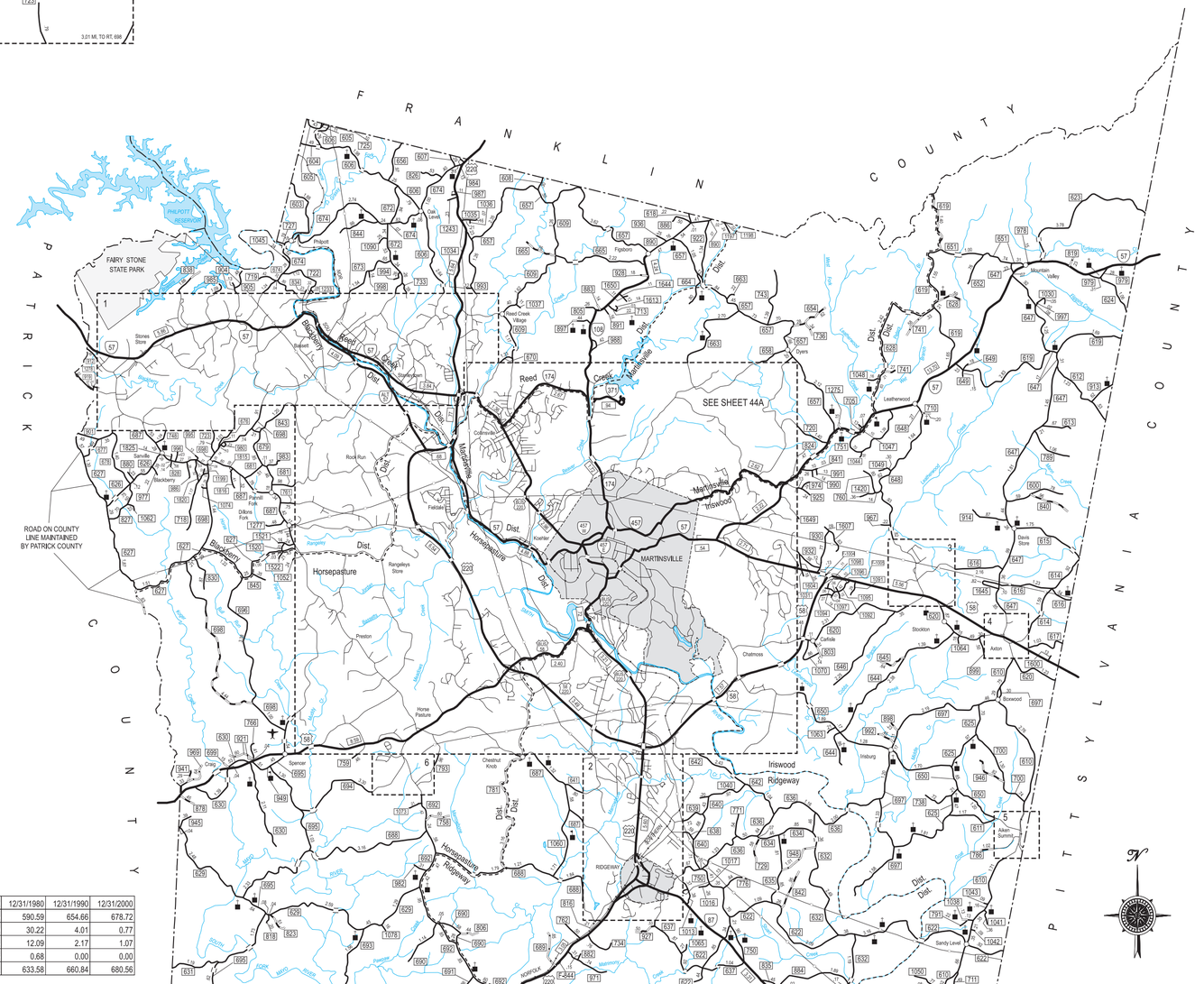

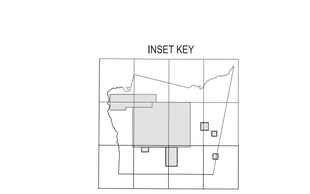

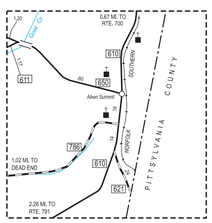

5
AIKEN SUMMIT AREA
four times map scale
see notations on map cover for distance information

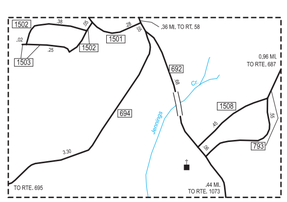

6
AREA S.W. OF HORSE PASTURE
four times map scale
see notations on map cover for distance information

TOTAL PRIMARY MILEAGE IN COUNTY 12/31/00: 107.38

SECONDARY MILEAGE TABULATION

TYPE	7/1/1932	7/1/1934	7/1/1941	TYPE	12/31/1950	12/31/1960	12/31/1970	12/31/1980	12/31/1990	12/31/2000
BIT.SUR.,PAVED	13.60	23.35	96.93	HARD SURFACE	167.45	362.86	445.25	590.59	654.66	678.72
GRAVEL,SOIL,ETC.	172.50	127.30	99.22	ALL WEATHER SURFACE	201.70	173.78	129.20	30.22	4.01	0.77
GRADED & DRAINED	70.60	72.30	141.97	LIGHT SURFACE	22.03	15.62	22.43	12.09	2.17	1.07
UNIMPROVED	194.60	211.70	102.70	UNSURFACED	61.28	10.84	0.46	0.68	0.00	0.00
TOTAL MILEAGE	451.30	434.65	440.82	TOTAL MILEAGE	452.46	563.10	597.34	633.58	660.84	680.56

ROAD CLASSIFICATIONS
- Divided Highway (Interstate)
- Hard Surface
- All Weather Surface
- Light Surface
- Unsurfaced

HIGHWAY ROUTE SIGNS
- Interstate Highway
- US Highway
- VA Primary Highway
- VA Secondary Highway
- Frontage Road
- Forest Highway
- US Bicycle Route

RAILROADS
- Single Track
- Two or More Tracks
- Regional Metro

BOUNDARIES
- State Line
- County Line
- Magisterial District Line
- Incorporated Town or City
- Park, Reservation, or Forest Boundary

CITY AND VILLAGE CENTERS
- State Capital
- County Seat
- Town or Village

MISCELLANEOUS
- Place of Worship
- School
- Park & Ride Lot
- Transmission Line
- Bridge
- Primary Road Distances

PORTS
- Seaport
- Military Airport
- Commercial Airport
- Other Airport

Request for information on roads shown on this map should be addressed to
Salem District Administrator, Virginia Department of Transportation
731 Harrison Avenue, Salem, VA 24153
540-387-5320 (TTY users, call 711)

DISTANCES SHOWN ON MAP MAY NOT BE OFFICIAL DISTANCES. Distances shown on Primary Roads are between Primary Road intersections and/or county lines. Distances shown on Secondary Roads are between intersections and corporate limits or county lines. Magisterial District Boundary lines shown parallel to features such as roads, streams, etc. are on the center line of such features. The accuracy or completeness of this map is not guaranteed or warranted.

Map depicts state-maintained highway network as of January 1, 2001.
Copyright © 2004 by Commonwealth of Virginia
Department of Transportation, All Rights Reserved

HENRY COUNTY, VA

VDOT Virginia Department of Transportation

COUNTY ROAD MAP

HENRY COUNTY

MILES 0 1 2 3 4
KILOMETERS 0 1 2 3 4 5 6

AN INVENTORY OF STATE-MAINTAINED ROADS

HENRY COUNTY, VA 44