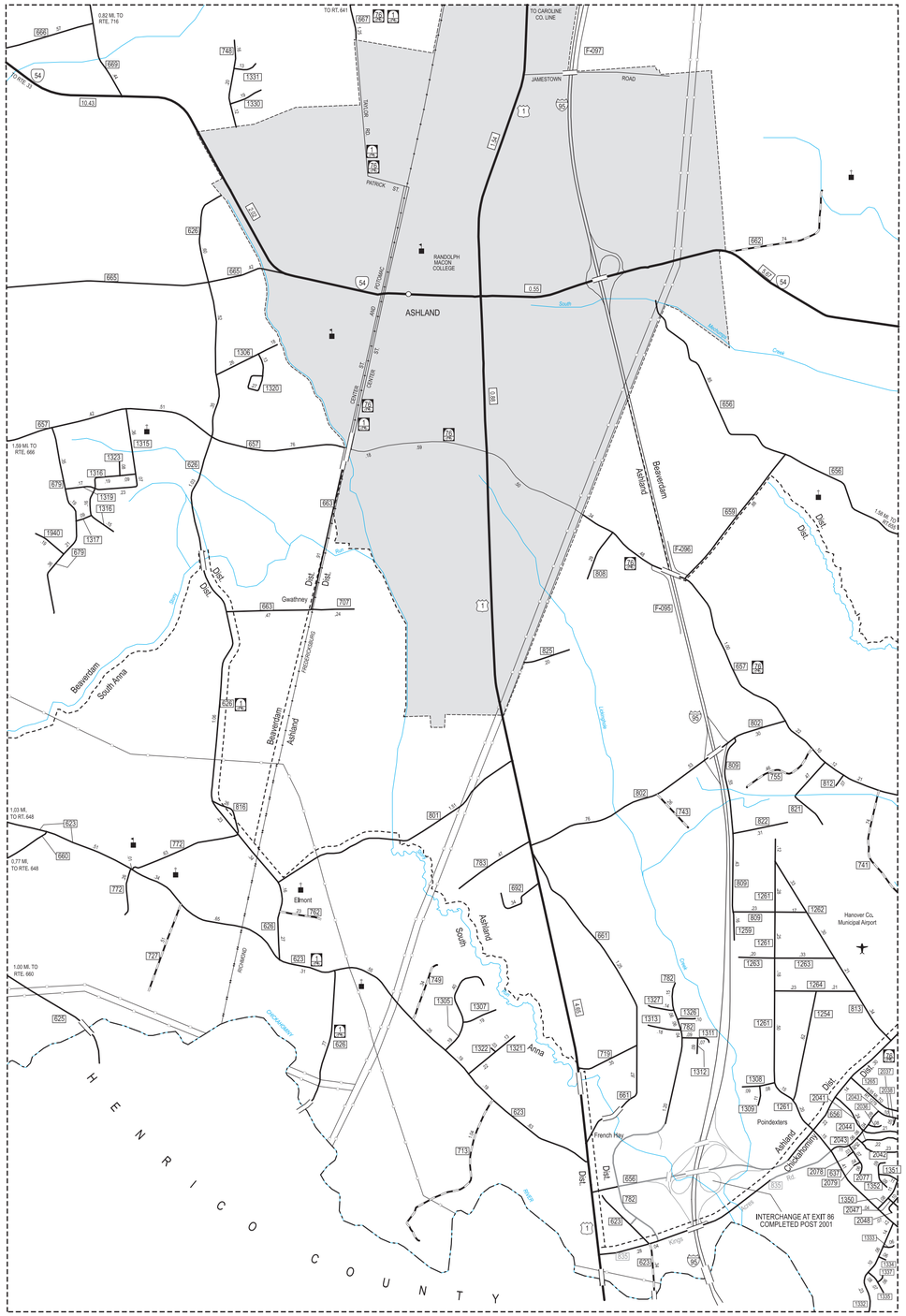

2
ASHLAND AREA
see notations on map cover for distance information

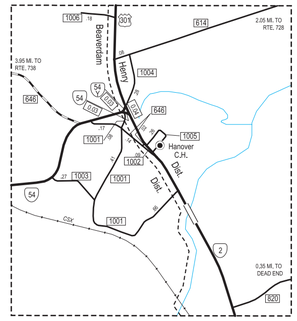

3
HANOVER AREA
see notations on map cover for distance information

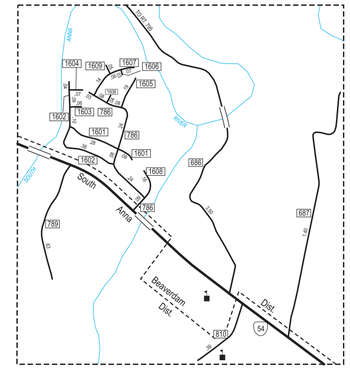

4
COUNTRY CLUB HILLS SUBDIVISION AREA
see notations on map cover for distance information

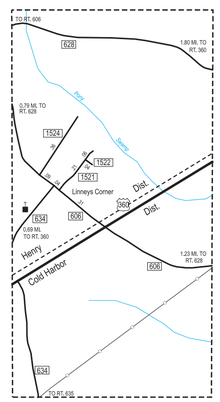

5
LINNEYS CORNER AREA
see notations on map cover for distance information

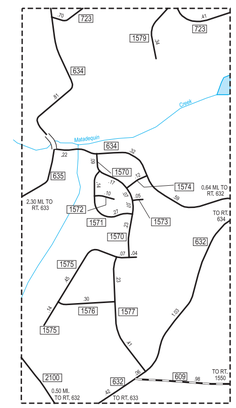

1
AREA SOUTH OF LINNEYS CORNER
see notations on map cover for distance information

ROAD CLASSIFICATIONS
- Divided Highway (Interstate)
- Hard Surface
- All Weather Surface
- Light Surface
- Unsurfaced

HIGHWAY ROUTE SIGNS
- Interstate Highway
- US Highway
- VA Primary Highway
- VA Secondary Highway
- Frontage Road
- Forest Highway
- US Bicycle Route

RAILROADS
- Single Track
- Two or More Tracks
- Regional Metro

BOUNDARIES
- State Line
- County Line
- Magisterial District Line
- Incorporated Town or City
- Park, Reservation, or Forest Boundary

CITY AND VILLAGE CENTERS
- State Capital
- County Seat
- Town or Village

MISCELLANEOUS
- Place of Worship
- School
- Park & Ride Lot
- Transmission Line
- Bridge
- Primary Road Distances

PORTS
- Seaport
- Military Airport
- Commercial Airport
- Other Airport

Request for information on roads shown on this map should be addressed to Richmond District Administrator, Virginia Department of Transportation P.O. Box 3042, Colonial Heights, VA 23834 804-524-6000 (TTY users, call 711)

DISTANCES SHOWN ON MAP MAY NOT BE OFFICIAL DISTANCES. Distances shown on Primary Roads are between Primary Road intersections and/or county lines. Distances shown on Secondary Roads are between intersections and corporate limits or county lines. Magisterial District Boundary lines shown parallel to features such as roads, streams, etc. are on the center line of such features. The accuracy or completeness of this map is not guaranteed or warranted.

Map depicts state-maintained highway network as of January 1, 2001. Copyright © 2004 by Commonwealth of Virginia Department of Transportation, All Rights Reserved

HANOVER COUNTY, VA

VDOT Virginia Department of Transportation

COUNTY ROAD MAP

HANOVER COUNTY

Supplement B

FEET 0 1320 2640 3960 5280
METERS 0 500 1000 1500

AN INVENTORY OF STATE-MAINTAINED ROADS

HANOVER COUNTY, VA 42B