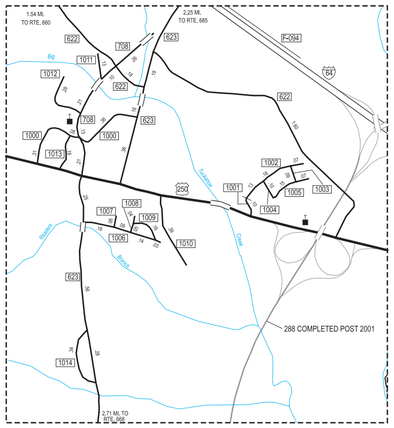

1
BELLVIEW GARDENS AREA
four times map scale
see notation on map cover for distance annotation

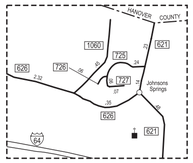

6
JOHNSONS SPRINGS AREA
four times map scale
see notation on map cover for distance annotation

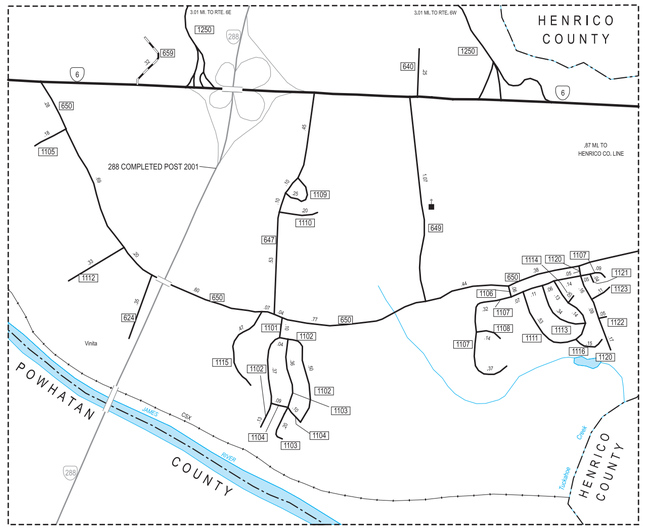

2
AREA EAST OF MANAKIN
four times map scale
see notation on map cover for distance annotation

3
GOOCHLAND AREA
four times map scale
see notation on map cover for distance annotation

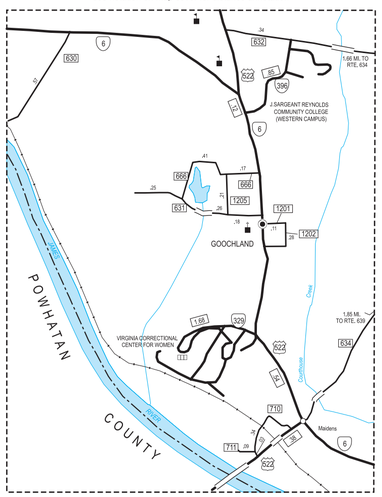

5
BROAD RUN AREA
four times map scale
see notation on map cover for distance annotation

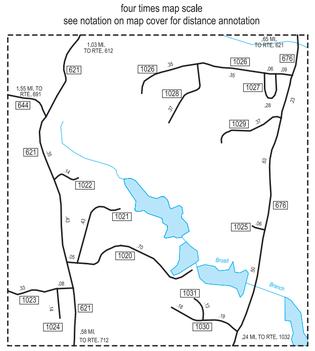

4
MANAKIN AREA
four times map scale
see notation on map cover for distance annotation

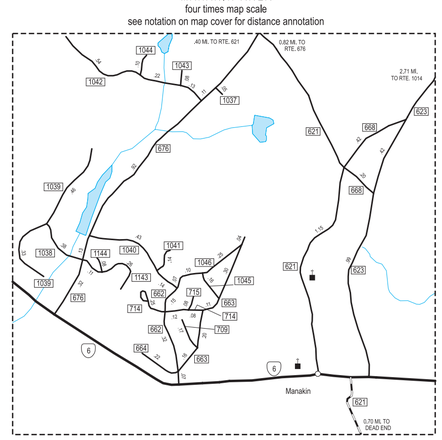

TOTAL PRIMARY MILEAGE IN COUNTY 12/31/00: 79.74

SECONDARY MILEAGE TABULATION

TYPE	7/1/1932	7/1/1934	7/1/1941	TYPE	12/31/1950	12/31/1960	12/31/1970	12/31/1980	12/31/1990	12/31/2000
BIT.SUR.,PAVED	4.64	5.64	20.88	HARD SURFACE	53.96	143.15	194.73	228.68	246.94	266.79
GRAVEL,SOIL,ETC.	73.33	127.84	189.63	ALL WEATHER SURFACE	71.10	121.96	78.54	52.07	35.21	32.05
GRADED & DRAINED	108.10	83.28	6.95	LIGHT SURFACE	118.52	1.20	1.20	1.23	1.23	1.23
UNIMPROVED	18.93	6.46	16.29	UNSURFACED	10.50	2.35	0.25	0.25	0.00	0.00
TOTAL MILEAGE	205.00	223.22	233.75	TOTAL MILEAGE	254.08	268.66	274.72	282.23	283.38	300.07

ROAD CLASSIFICATIONS
- Divided Highway (Interstate)
- Hard Surface
- All Weather Surface
- Light Surface
- Unsurfaced

HIGHWAY ROUTE SIGNS
- Interstate Highway
- US Highway
- VA Primary Highway
- VA Secondary Highway
- Frontage Road
- Forest Highway
- US Bicycle Route

RAILROADS
- Single Track
- Two or More Tracks
- Regional Metro

BOUNDARIES
- State Line
- County Line
- Magisterial District Line
- Incorporated Town or City
- Park, Reservation, or Forest Boundary

CITY AND VILLAGE CENTERS
- State Capital
- County Seat
- Town or Village

MISCELLANEOUS
- Place of Worship
- School
- Park & Ride Lot
- Transmission Line
- Bridge
- Primary Road Distances

PORTS
- Seaport
- Military Airport
- Commercial Airport
- Other Airport

Request for information on roads shown on this map should be addressed to Richmond District Administrator, Virginia Department of Transportation P.O. Box 3042, Colonial Heights, VA 23834 804-524-6000 (TTY users, call 711)

DISTANCES SHOWN ON MAP MAY NOT BE OFFICIAL DISTANCES. Distances shown on Primary Roads are between Primary Road intersections and/or county lines. Distances shown on Secondary Roads are between intersections and corporate limits or county lines. Magisterial District Boundary lines shown parallel to features such as roads, streams, etc. are on the center line of such features. The accuracy or completeness of this map is not guaranteed or warranted.

Map depicts state-maintained highway network as of January 1, 2001. Copyright © 2004 by Commonwealth of Virginia Department of Transportation, All Rights Reserved

GOOCHLAND COUNTY, VA

VDOT Virginia Department of Transportation

COUNTY ROAD MAP

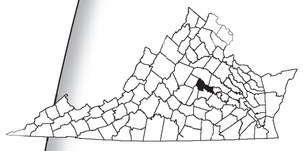

GOOCHLAND COUNTY

MILES 0 1 2 3 4
KILOMETERS 0 1 2 3 4 5 6