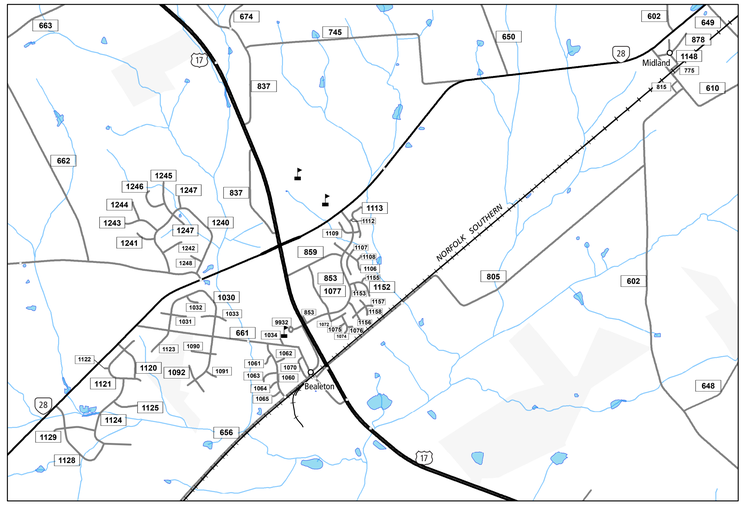

1
MIDLAND AREA
(see cover for map scale)

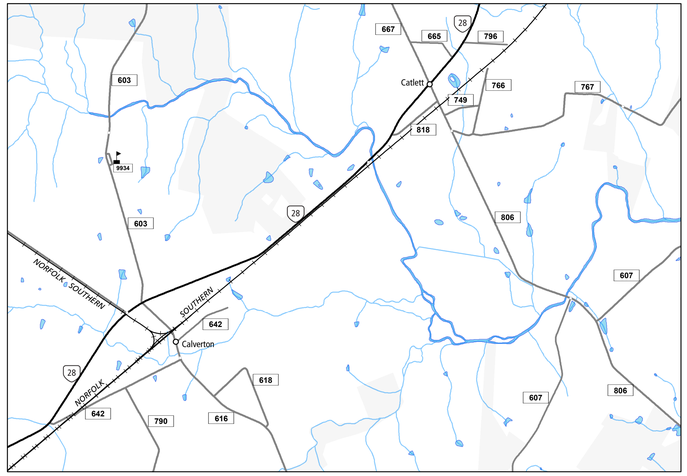

2
CATLETT AND CALVERTON AREA
(see cover for map scale)

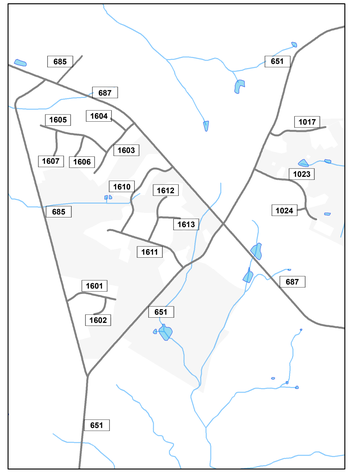

3
AREA WEST OF OPAL
(see cover for map scale)

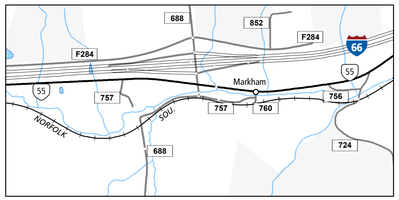

5
MARKHAM AREA
(see cover for map scale)

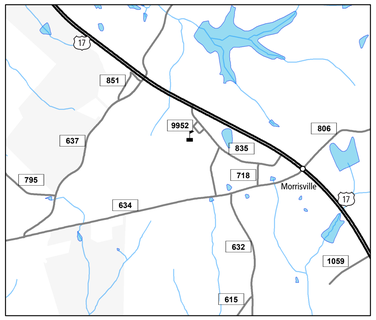

7
MORRISVILLE AREA
(see cover for map scale)

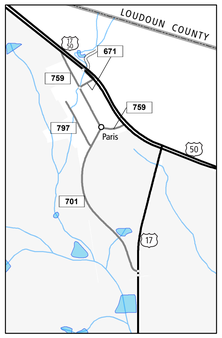

4
PARIS AREA
(see cover for map scale)

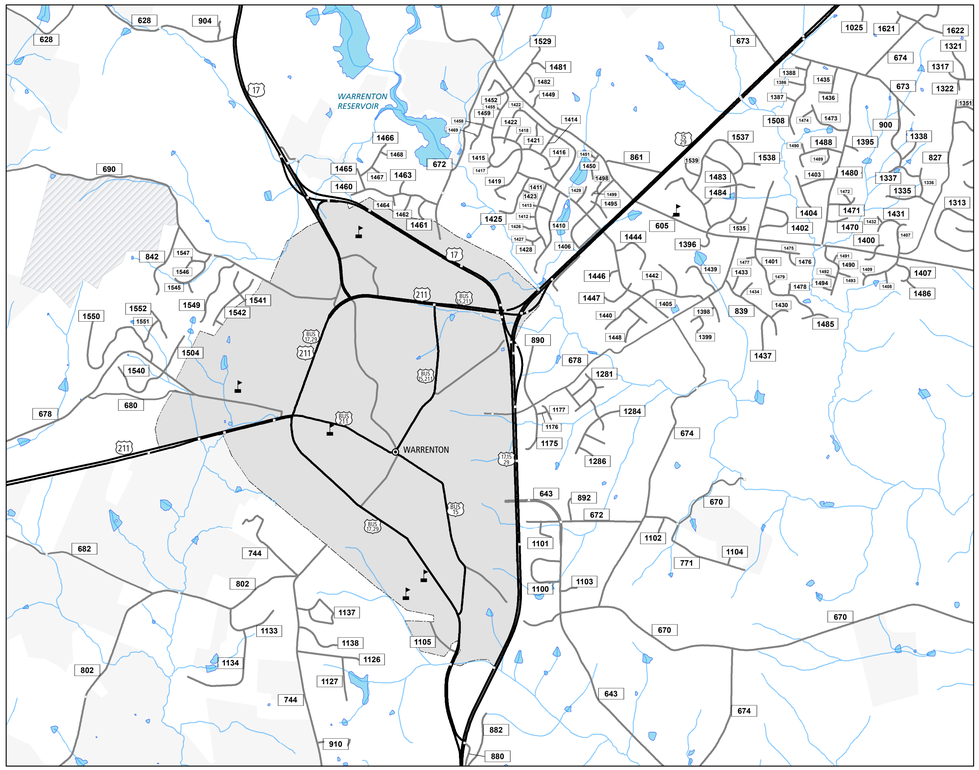

6
WARRENTON AREA
(see cover for map scale)

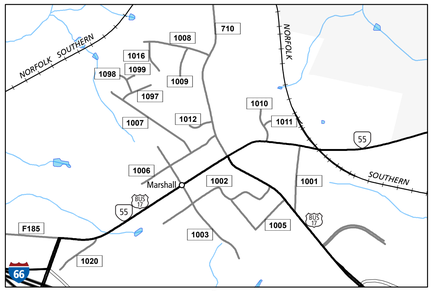

8
MARSHALL AREA
(see cover for map scale)

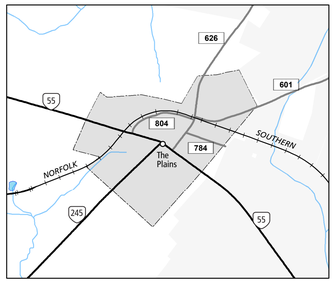

9
THE PLAINS AREA
(see cover for map scale)

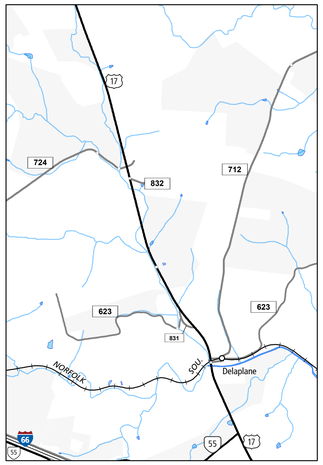

10
DELAPLANE AREA
(see cover for map scale)

FAUQUIER COUNTY, VA

VDOT
Virginia Department of Transportation

N
W E
S

COUNTY ROAD MAP

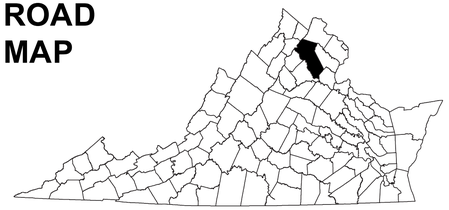

FAUQUIER COUNTY

ROAD CLASSIFICATIONS

- Frontage Road
- Secondary Route
- State Route
- U.S. Route
- Urban Road
- LightSurface
- DividedHwyInterstate
- AllWeatherSurface
- Unsurfaced
- otherSurface
- BikeRoutes
- AppalachianTrail

MISCELLANEOUS

- Schools
- Seaports
- Park_RideLots

AIRPORTS

- Commercial
- General
- Millitary

RAILROADS

- Metro
- VARailroads

BOUNDARIES

- MilitaryAreas
- MagisterialDistricts
- Incorp_Areas
- Natural_LandCover

FEET 0 1320 2640 3960 5280
METERS 0 500 1000 1500

The accuracy or completeness of this map is not guaranteed or warranted.
Map depicts state-maintained highway network as of May 1, 2017.
Copyright © 2017 by Commonwealth of Virginia
Department of Transportation, All Rights Reserved

AN INVENTORY OF STATE MAINTAINED ROADS

Supplement A