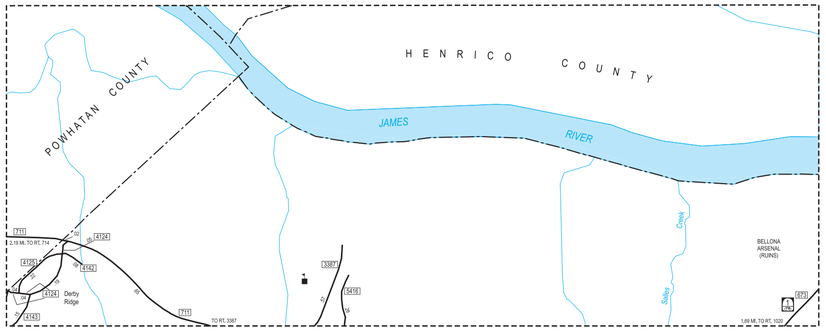

1
BELLONA ARSENAL AREA
six times map scale
see notations on map cover for distance information

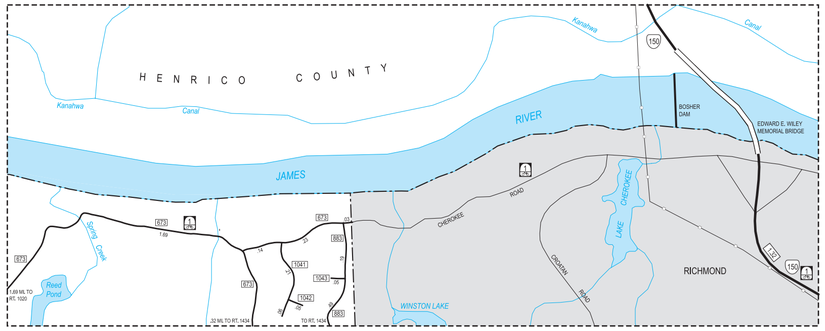

2
LAKE CHEROKEE AREA
six times map scale
see notations on map cover for distance information

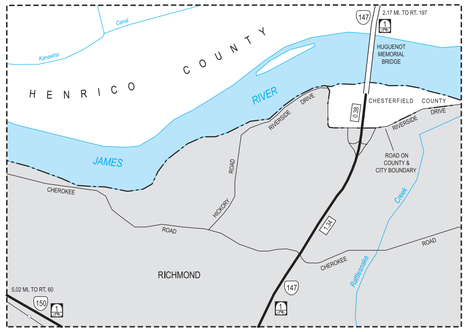

3
HUGUENOT MEMORIAL BRIDGE AREA
six times map scale
see notations on map cover for distance information

4
STONEY CREEK AREA
six times map scale
see notations on map cover for distance information

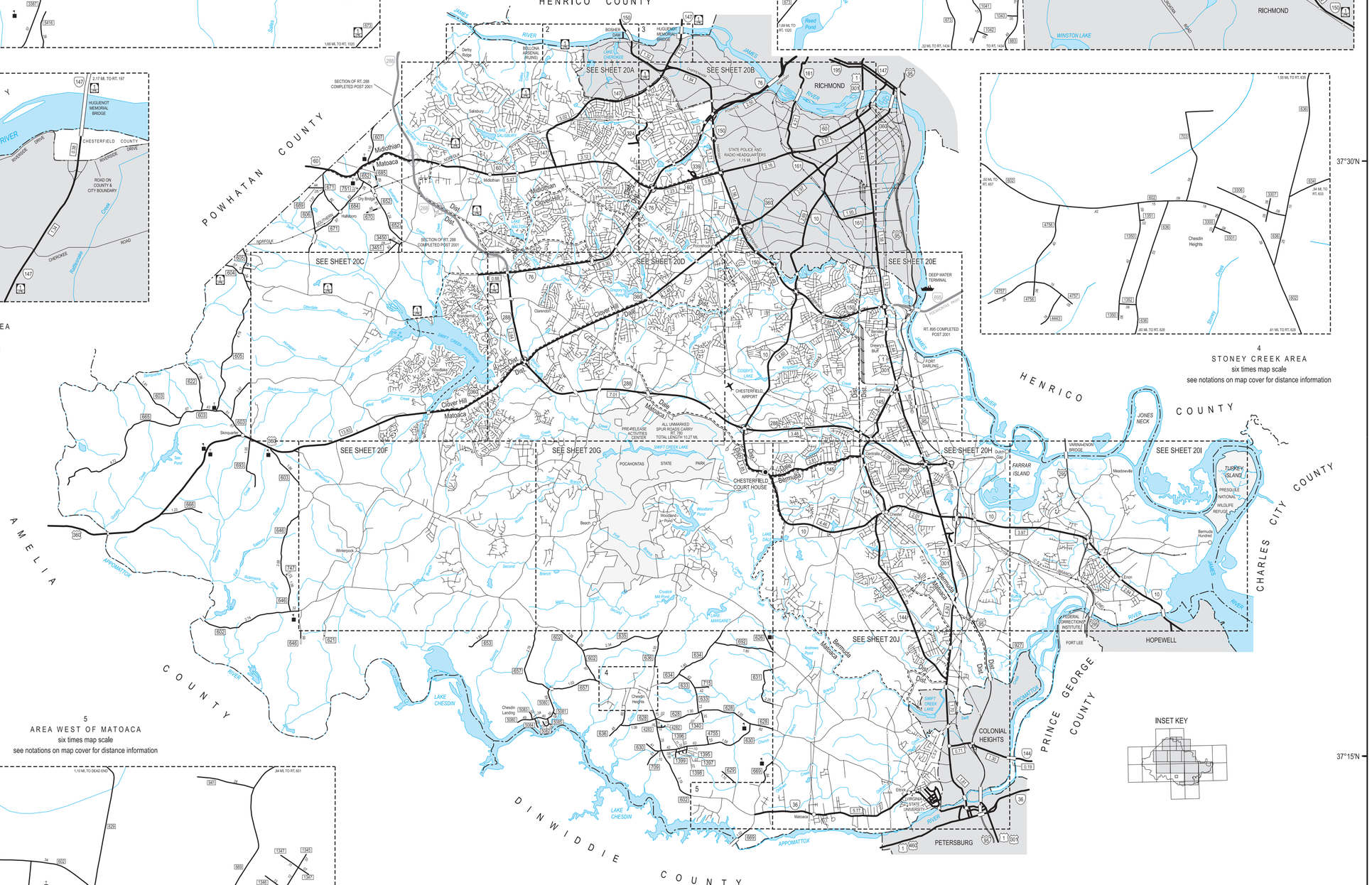

5
AREA WEST OF MATOACA
six times map scale
see notations on map cover for distance information

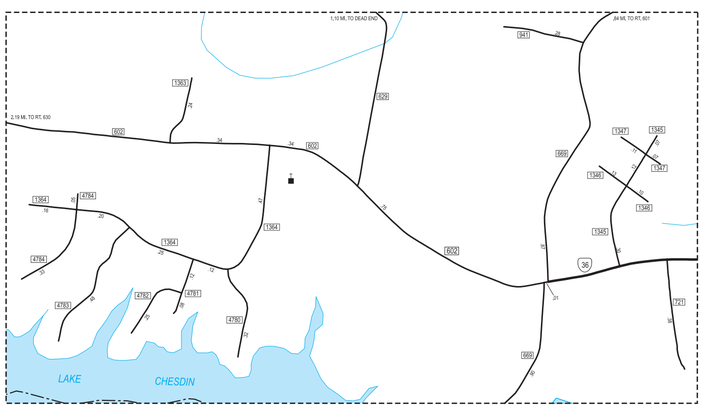

TOTAL PRIMARY MILEAGE IN COUNTY 12/31/00: 135.46

SECONDARY MILEAGE TABULATION

TYPE	7/1/1932	7/1/1934	7/1/1941	TYPE	12/31/1950	12/31/1960	12/31/1970	12/31/1980	12/31/1990	12/31/2000
BIT.SUR.,PAVED	137.23	247.37	298.19	HARD SURFACE	392.74	562.11	648.67	860.01	1,177.86	1,392.58
GRAVEL,SOIL,ETC.	338.90	212.11	167.46	ALL WEATHER SURFACE	74.18	95.04	25.96	14.59	11.68	11.68
GRADED & DRAINED	0.00	19.84	15.33	LIGHT SURFACE	71.10	48.96	28.02	16.31	9.65	8.84
UNIMPROVED	1.65	6.45	2.30	UNSURFACED	6.28	5.42	2.54	1.85	0.00	0.00
TOTAL MILEAGE	477.78	485.77	483.28	TOTAL MILEAGE	544.30	711.53	705.19	892.76	1,199.19	1,413.10

ROAD CLASSIFICATIONS
- Divided Highway (Interstate)
- Hard Surface
- All Weather Surface
- Light Surface
- Unsurfaced

HIGHWAY ROUTE SIGNS
- Interstate Highway
- US Highway
- VA Primary Highway
- VA Secondary Highway
- Frontage Road
- Forest Highway
- US Bicycle Route

RAILROADS
- Single Track
- Two or More Tracks
- Regional Metro

BOUNDARIES
- State Line
- County Line
- Magisterial District Line
- Incorporated Town or City
- Park, Reservation, or Forest Boundary

CITY AND VILLAGE CENTERS
- State Capital
- County Seat
- Town or Village

MISCELLANEOUS
- Place of Worship
- School
- Park & Ride Lot
- Transmission Line
- Bridge
- Primary Road Distances

PORTS
- Seaport
- Military Airport
- Commercial Airport
- Other Airport

Request for information on roads shown on this map should be addressed to Richmond District Administrator, Virginia Department of Transportation P.O. Box 3042, Colonial Heights, VA 23834 804-524-6000 (TTY users, call 711)

DISTANCES SHOWN ON MAP MAY NOT BE OFFICIAL DISTANCES. Distances shown on Primary Roads are between Primary Road intersections and/or county lines. Distances shown on Secondary Roads are between intersections and corporate limits or county lines. Magisterial District Boundary lines shown parallel to features such as roads, streams, etc. are on the center line of such features. The accuracy or completeness of this map is not guaranteed or warranted.

Map depicts state-maintained highway network as of January 1, 2001. Copyright © 2004 by Commonwealth of Virginia Department of Transportation, All Rights Reserved

CHESTERFIELD COUNTY, VA

VDOT Virginia Department of Transportation

COUNTY ROAD MAP

CHESTERFIELD COUNTY

MILES 0 1 2 3 4
KILOMETERS 0 1 2 3 4 5 6

AN INVENTORY OF STATE-MAINTAINED ROADS