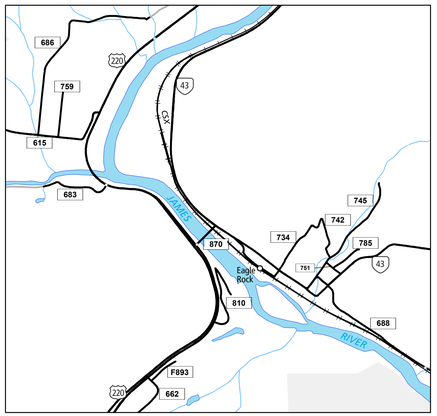

1
EAGLE ROCK AREA
(four times map scale)

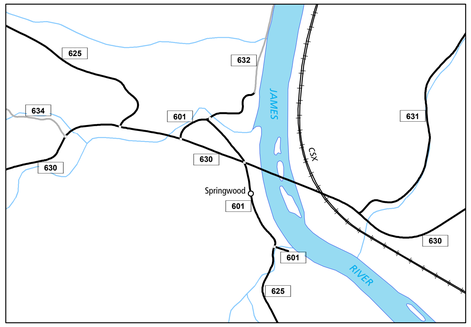

5
SPRINGWOOD AREA
(four times map scale)

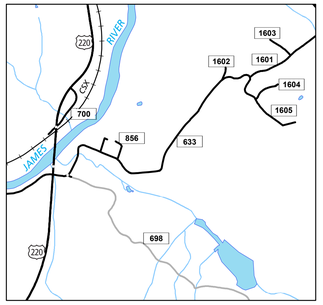

7
FAIRFIELD FARMS AREA
(four times map scale)

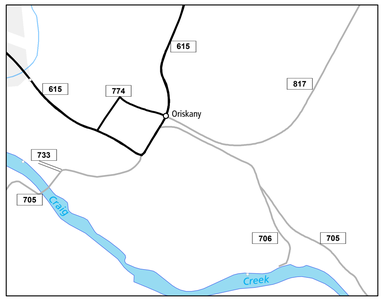

3
ORISKANY AREA
(four times map scale)

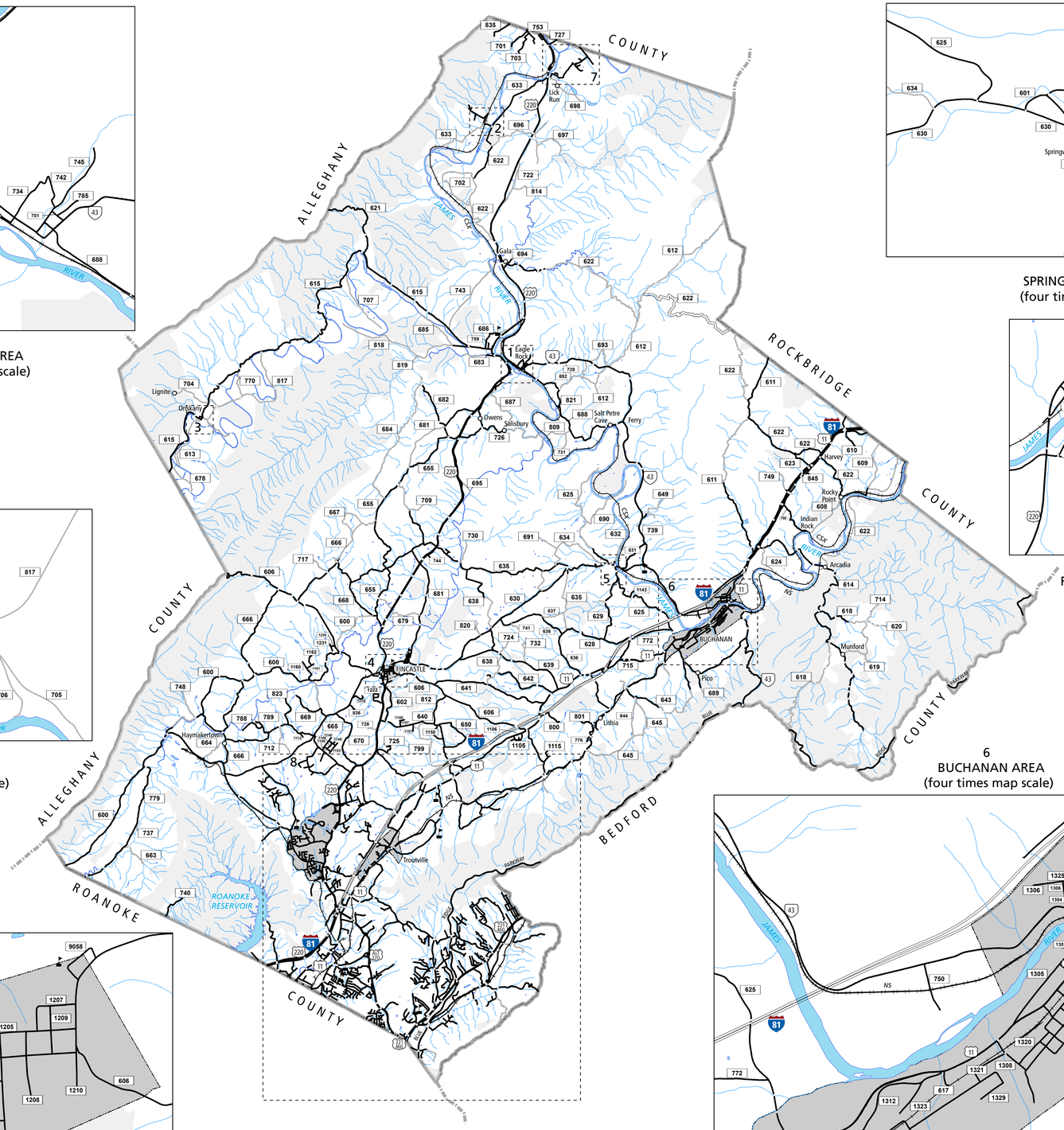

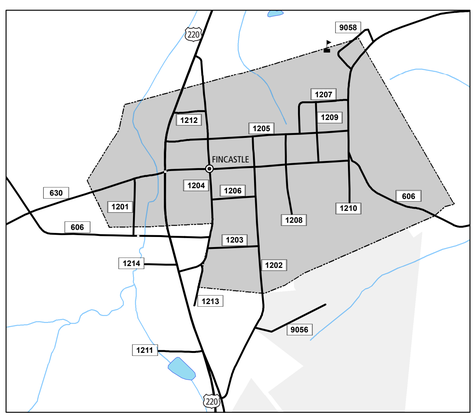

4
FINCASTLE AREA
(four times map scale)

TOTAL PRIMARY MILEAGE IN COUNTY 12/31/17: 84.65

SECONDARY MILEAGE TABULATION

TYPE	7/1/1932	7/1/1934	7/1/1941	TYPE	12/31/1950	12/31/1960	12/31/1970	12/31/1980	12/31/1990	12/31/2000	12/31/2017
BIT.SUR.,PAVED	13.65	34.95	62.35	HARD SURFACE	91.91	211.20	266.04	294.49	347.39	385.17	416.36
GRAVEL,SOIL,ETC.	200.19	201.74	317.41	ALL WEATHER SURFACE	95.61	130.27	187.10	190.47	153.98	145.68	130.76
GRADED & DRAINED	79.66	72.85	34.78	LIGHT SURFACE	231.99	109.95	25.73	7.26	7.27	7.06	7.06
UNIMPROVED	122.22	122.92	36.10	UNSURFACED	43.35	27.10	12.20	9.70	10.00	6.31	6.31
TOTAL MILEAGE	415.72	432.46	450.64	TOTAL MILEAGE	462.86	478.52	491.07	501.92	518.64	544.22	560.49

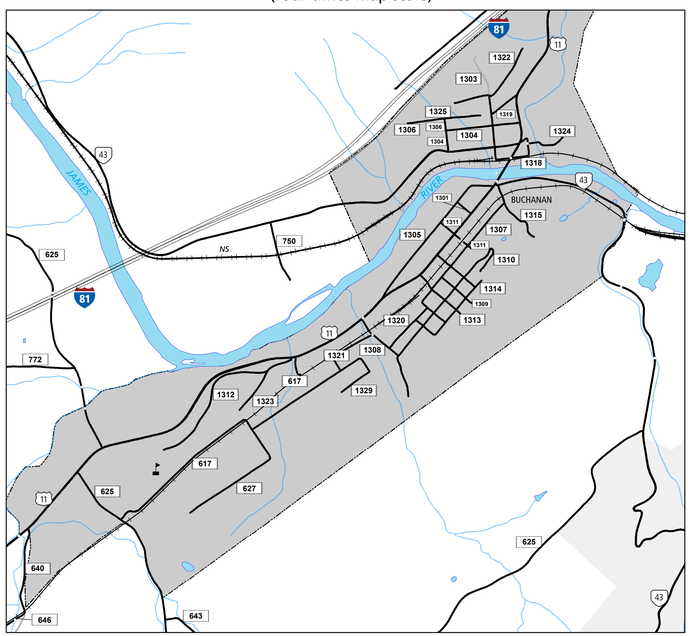

6
BUCHANAN AREA
(four times map scale)

BOTETOURT COUNTY, VA

VDOT
Virginia Department of Transportation

N
W E
S

COUNTY ROAD MAP

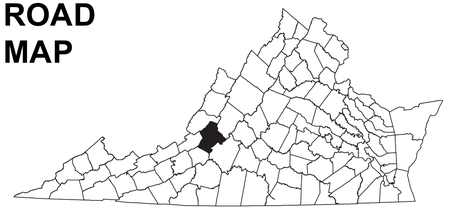

BOTETOURT COUNTY

ROAD CLASSIFICATIONS

- Frontage Road
- Secondary Route
- State Route
- U.S. Route
- Urban Road
- LightSurface
- DividedHwyInterstate
- AllWeatherSurface
- Unsurfaced
- otherSurface
- BikeRoutes
- AppalachianTrail

MISCELLANEOUS

- Schools
- Seaports
- Park_RideLots

AIRPORTS

- Commercial
- General
- Millitary

RAILROADS

- Metro
- VARailroads

BOUNDARIES

- MilitaryAreas
- MagisterialDistricts
- Incorp_Areas
- Natural_LandCover

FEET
0 880 1760 2640 3520
0 200 400 600 800 1000
METERS

The accuracy or completeness of this map is not guaranteed or warranted.
Map depicts state-maintained highway network as of September 1, 2017.
Copyright © 2018 by Commonwealth of Virginia
Department of Transportation, All Rights Reserved

AN INVENTORY OF STATE MAINTAINED ROADS